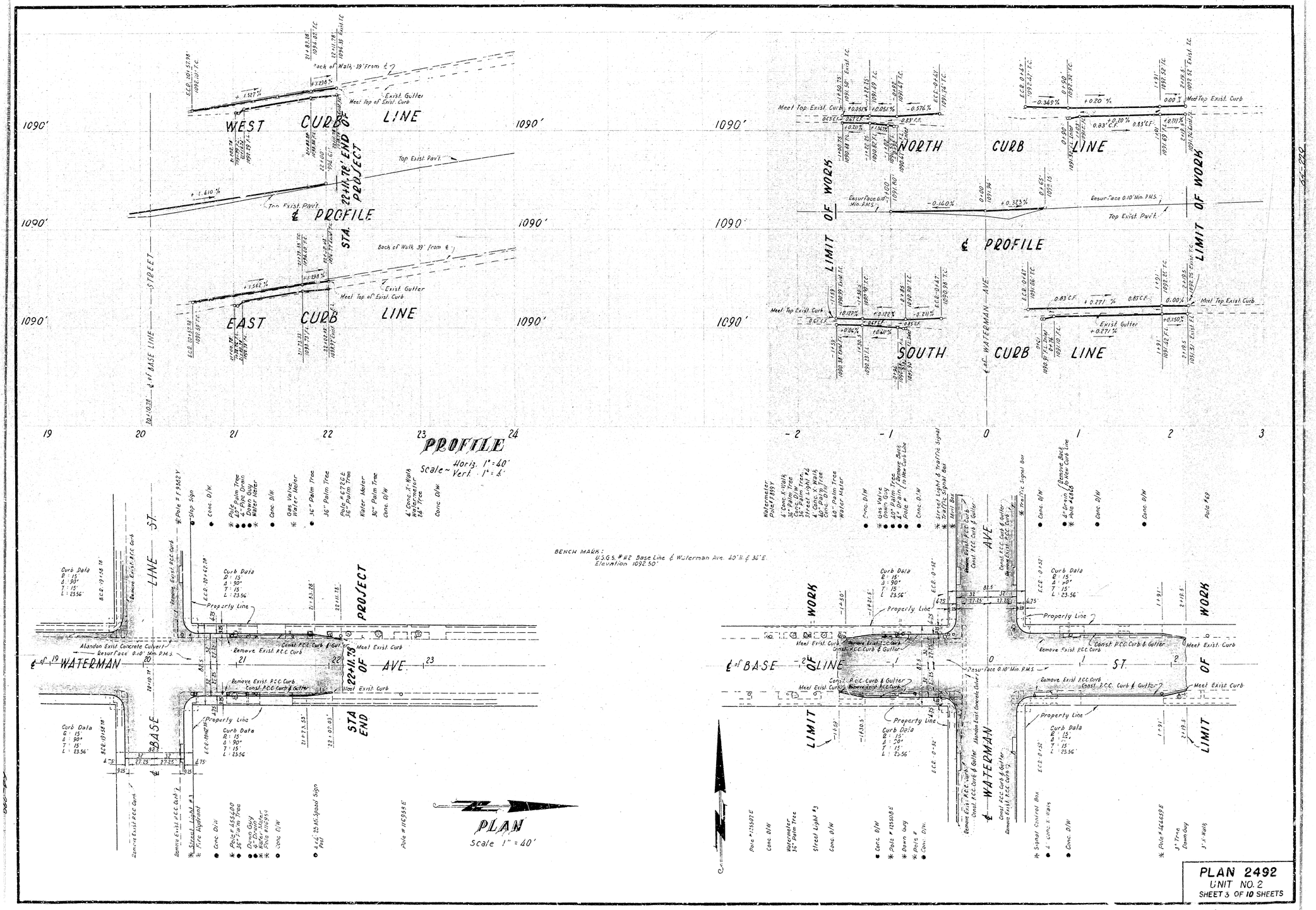
WEST CURB LINE
EAST CURB LINE
℄ PROFILE
STA. 22+11.78 END PROJECT
Back of Walk 39' from ℄
Exist. Gutter
Meet Top of Exist. Curb
Top Exist. Pav't.
NORTH CURB LINE
SOUTH CURB LINE
LIMIT OF WORK
Meet Top Exist. Curb
Resurface 0.10' Min. P.M.S.
℄ WATERMAN AVE.
℄ of BASE LINE STREET
PROFILE
Scale ~ Horiz. 1" = 40'
Vert. 1" = 4'
℄ of WATERMAN AVE.
℄ of BASE LINE ST.
STA. 22+11.78 END PROJECT
Abandon Exist. Concrete Culvert
Remove Exist. P.C.C. Curb
Const. P.C.C. Curb & Gutter
Meet Exist. Curb
Property Line
Curb Data
R = 15'
Δ = 90°
T = 15'
L = 23.56'
PLAN
Scale 1" = 40'
BENCH MARK:
U.S.G.S. #H2 Base Line & Waterman Ave. 40' N. & 36' E.
Elevation 1092.50'
PLAN 2492
UNIT NO. 2
SHEET 3 OF 10 SHEETS

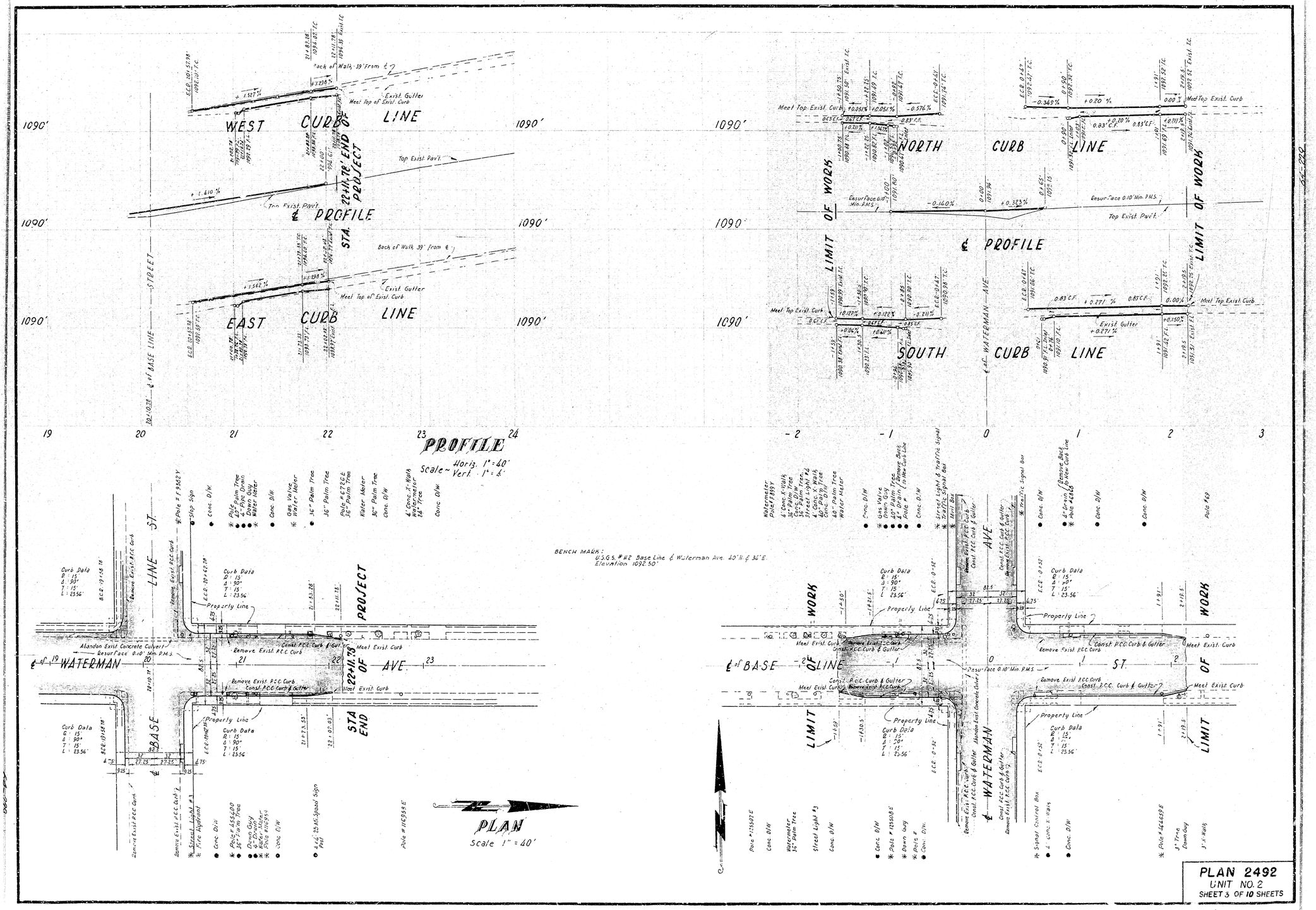
WEST CURB LINE
EAST CURB LINE
℄ PROFILE
STA. 22+11.78 END PROJECT
Back of Walk 39' from ℄
Exist. Gutter
Meet Top of Exist. Curb
Top Exist. Pav't.
NORTH CURB LINE
SOUTH CURB LINE
LIMIT OF WORK
Meet Top Exist. Curb
Resurface 0.10' Min. P.M.S.
℄ WATERMAN AVE.
℄ of BASE LINE STREET
PROFILE
Scale ~ Horiz. 1" = 40'
Vert. 1" = 4'
℄ of WATERMAN AVE.
℄ of BASE LINE ST.
STA. 22+11.78 END PROJECT
Abandon Exist. Concrete Culvert
Remove Exist. P.C.C. Curb
Const. P.C.C. Curb & Gutter
Meet Exist. Curb
Property Line
Curb Data
R = 15'
Δ = 90°
T = 15'
L = 23.56'
PLAN
Scale 1" = 40'
BENCH MARK:
U.S.G.S. #H2 Base Line & Waterman Ave. 40' N. & 36' E.
Elevation 1092.50'
PLAN 2492
UNIT NO. 2
SHEET 3 OF 10 SHEETS

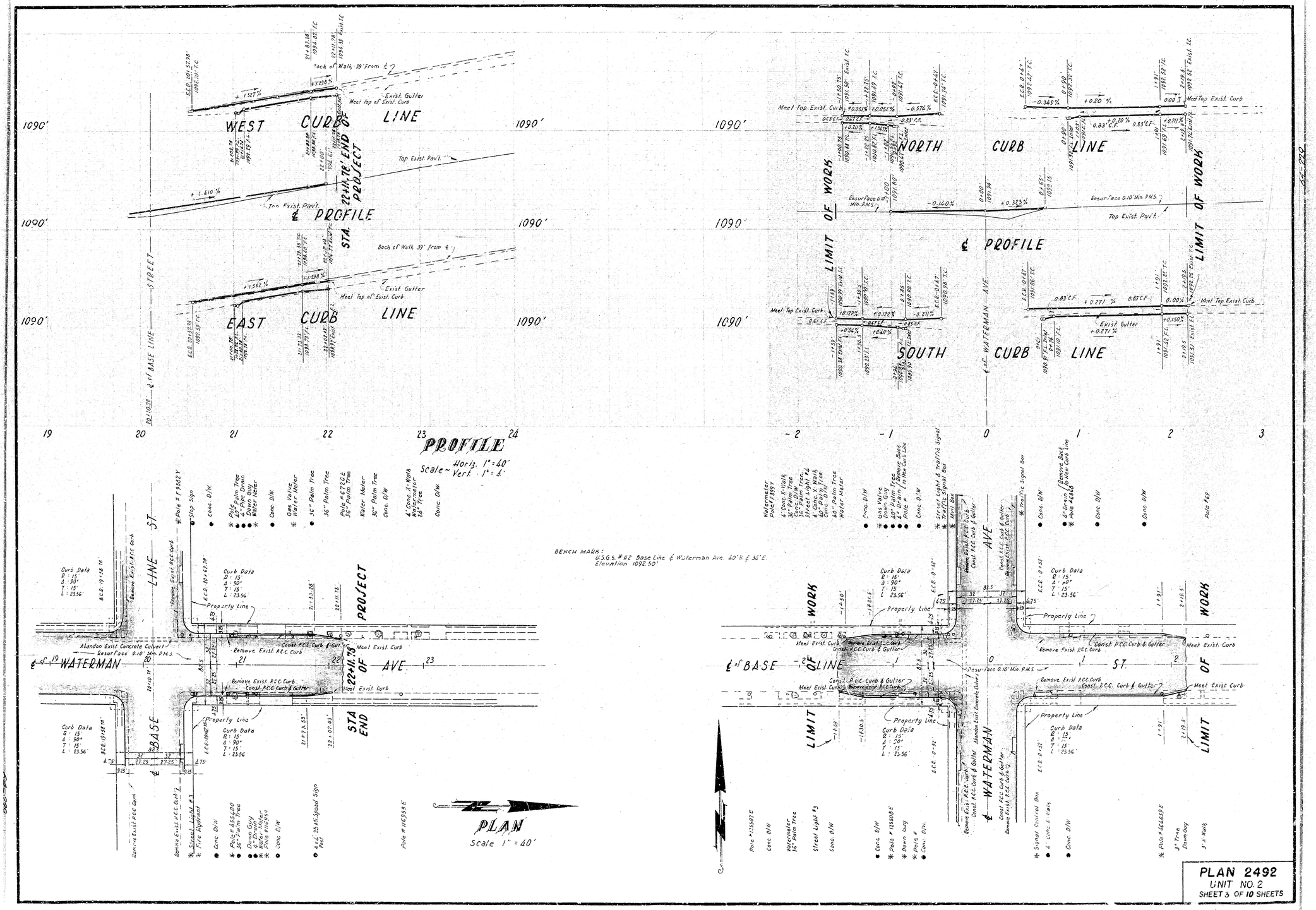
WEST CURB LINE
EAST CURB LINE
℄ PROFILE
STA. 22+11.78 END PROJECT
Back of Walk 39' from ℄
Exist. Gutter
Meet Top of Exist. Curb
Top Exist. Pav't.
NORTH CURB LINE
SOUTH CURB LINE
LIMIT OF WORK
Meet Top Exist. Curb
Resurface 0.10' Min. P.M.S.
℄ WATERMAN AVE.
℄ of BASE LINE STREET
PROFILE
Scale ~ Horiz. 1" = 40'
Vert. 1" = 4'
℄ of WATERMAN AVE.
℄ of BASE LINE ST.
STA. 22+11.78 END PROJECT
Abandon Exist. Concrete Culvert
Remove Exist. P.C.C. Curb
Const. P.C.C. Curb & Gutter
Meet Exist. Curb
Property Line
Curb Data
R = 15'
Δ = 90°
T = 15'
L = 23.56'
PLAN
Scale 1" = 40'
BENCH MARK:
U.S.G.S. #H2 Base Line & Waterman Ave. 40' N. & 36' E.
Elevation 1092.50'
PLAN 2492
UNIT NO. 2
SHEET 3 OF 10 SHEETS